



# Trona-Ridgecrest Earthquakes The San Bernardino County Perspective






<b>Who</b>	<p><b>Miles Wagner</b></p>  <p>San Bernardino County Office of Emergency Services</p>	<p><b>Frank Jordan</b></p>  <p>San Bernardino County Engineering Geologist</p>
<b>When</b>	Saturday, 2019 Aug 17, 10 am to 2 pm	
<b>Where</b>	Dave and Busters, Ontario	
<b>What</b>	Join us for lunch, pictures, maps, discussions, and more questions than answers. Plenty of free parking. Bring your Apatite!	
<b>Cost</b>	<b>\$45</b> for lunch and two talks	



Figure 1. Trona Rd after the Earthquake near Ridgecrest, CA today. (San Bernardino County VOAD)



Figure 2. California State Route 178 southwest of Trona after the July 5, 2019, magnitude 7.1 quake. (U.S. Geological Survey)